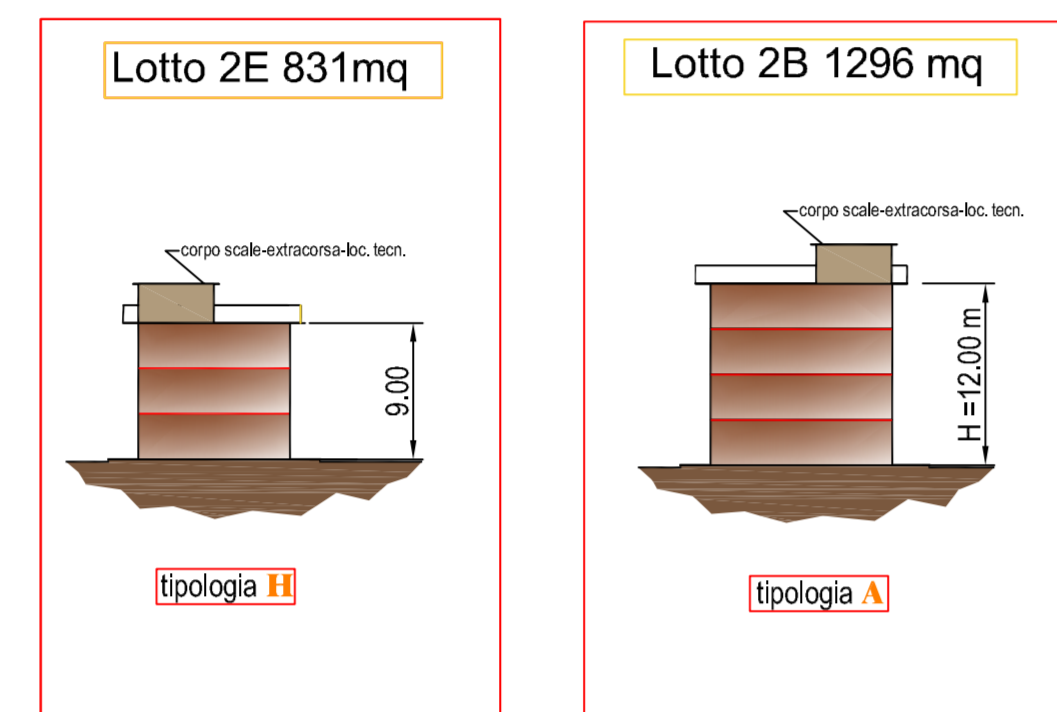
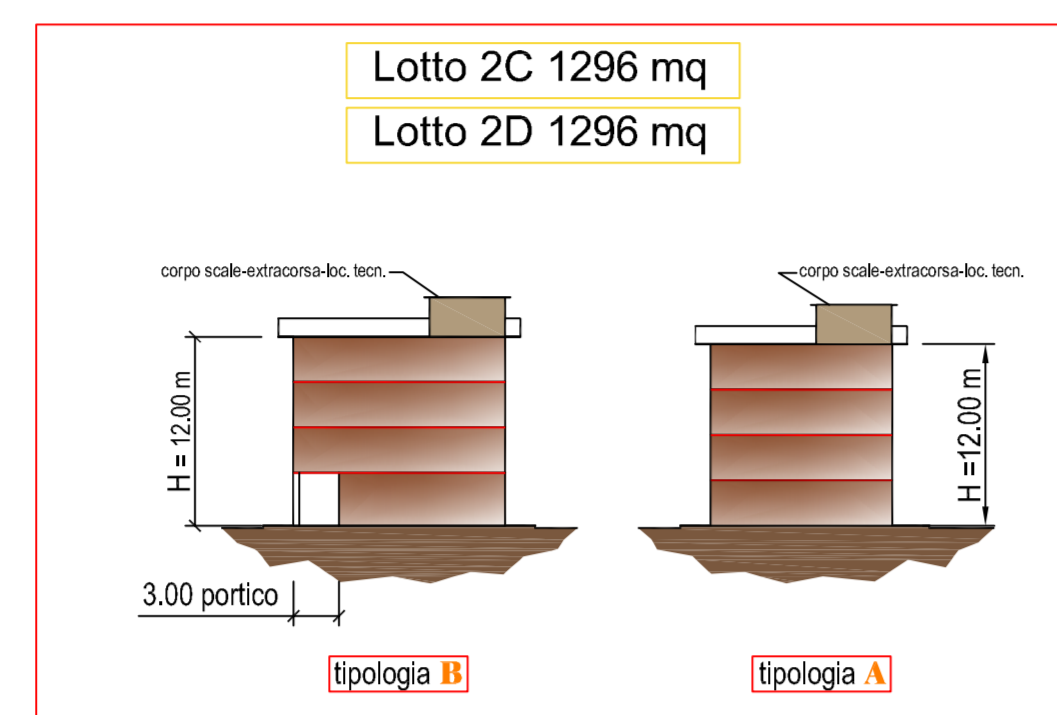
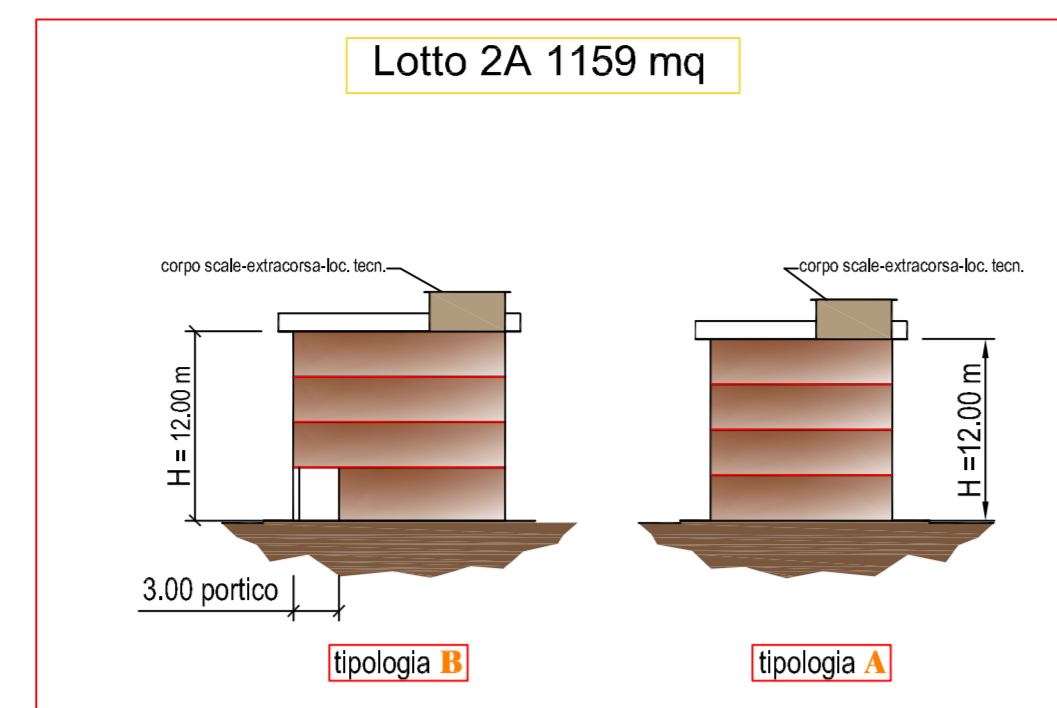
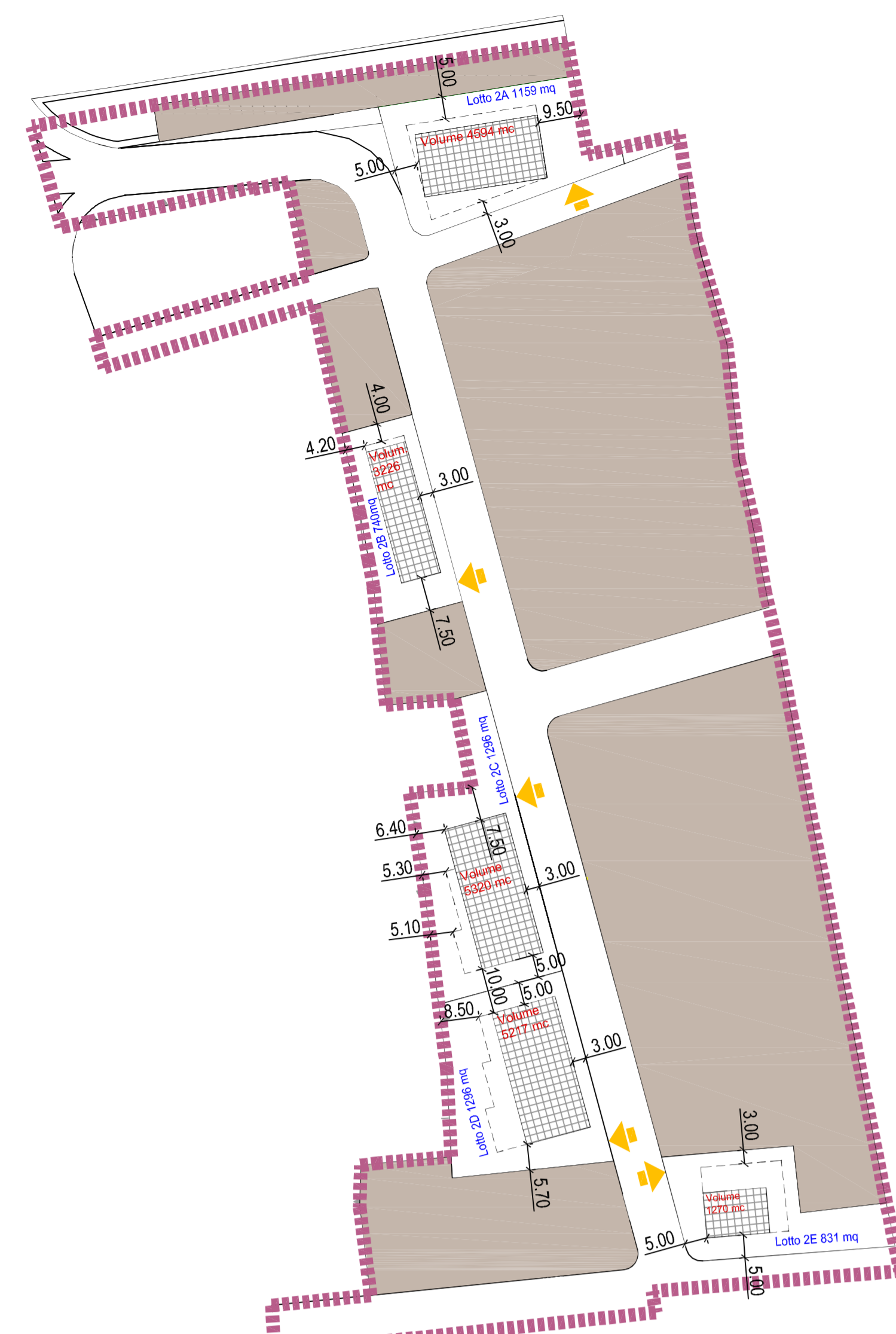
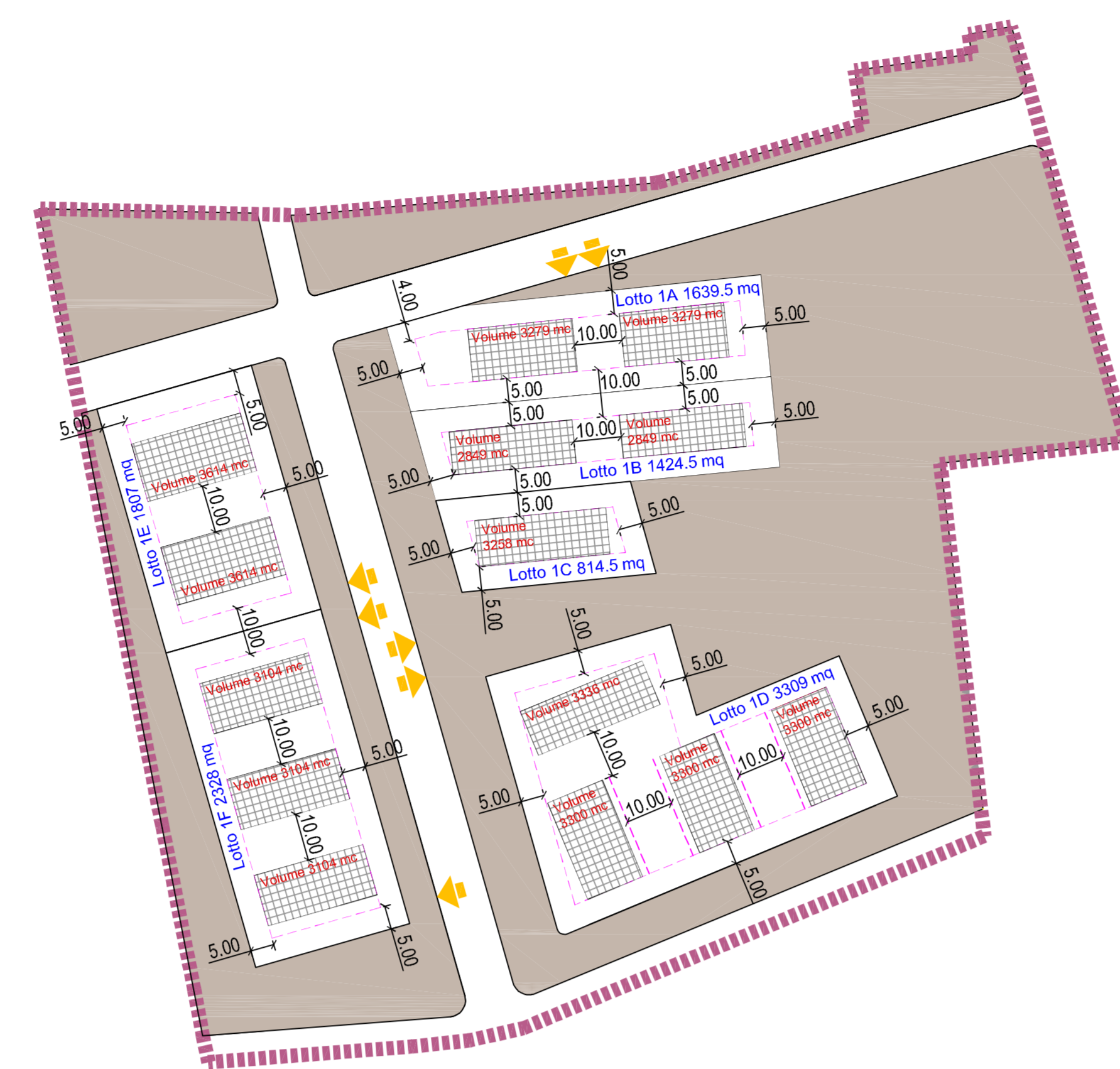


**AMBITO 2**

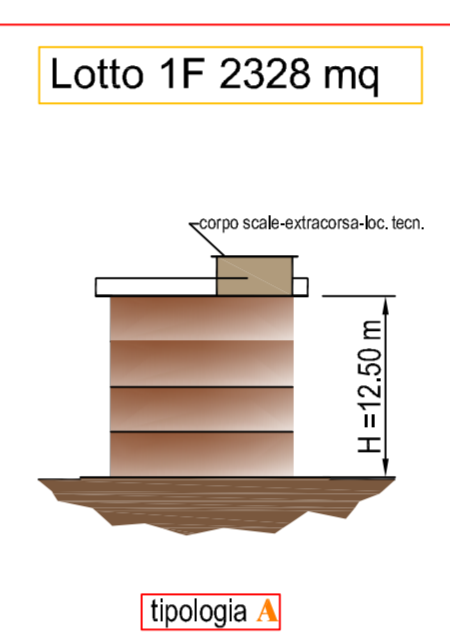
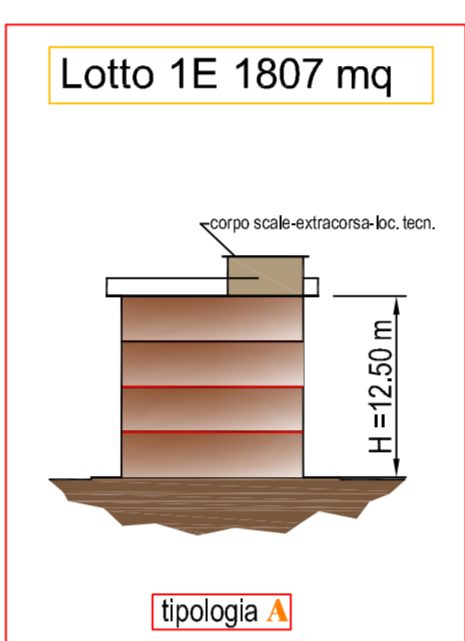
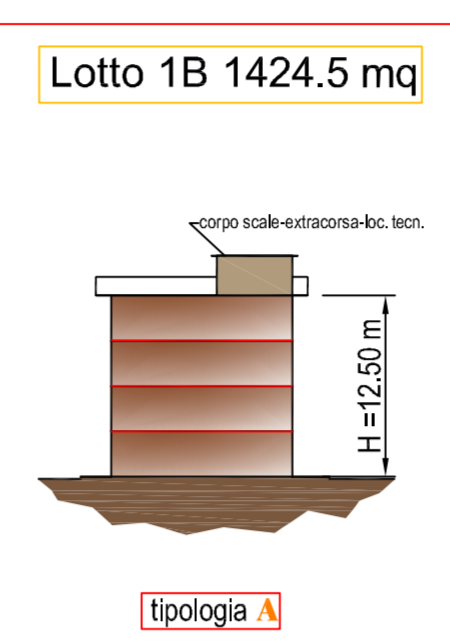
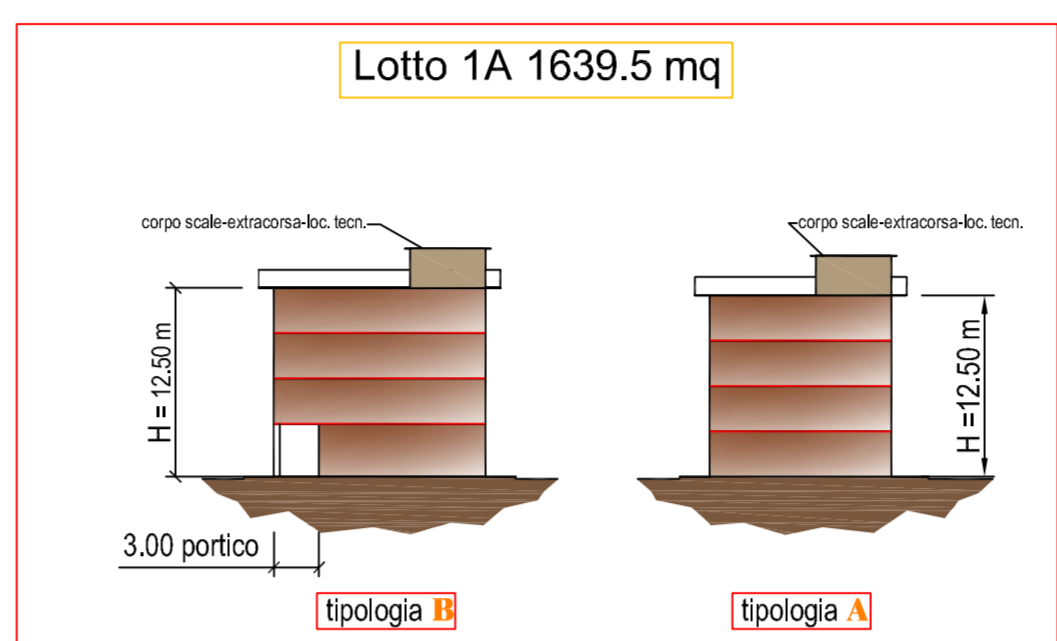
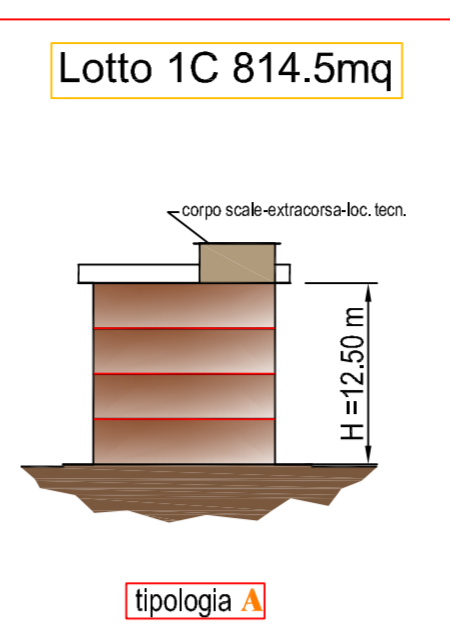
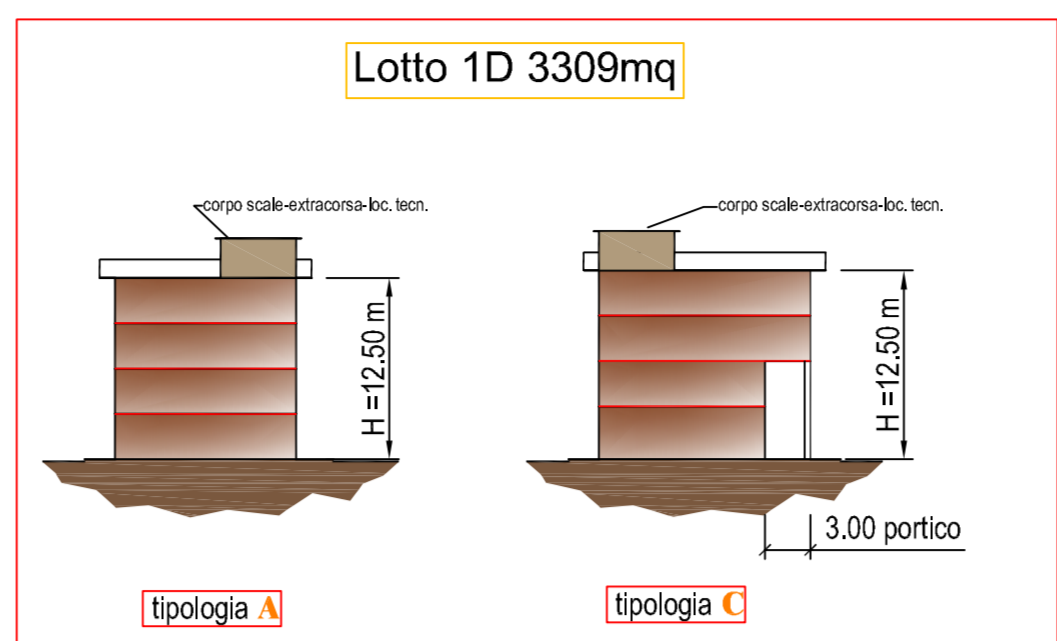


SCALA 1 : 1000

**AMBITO 1**

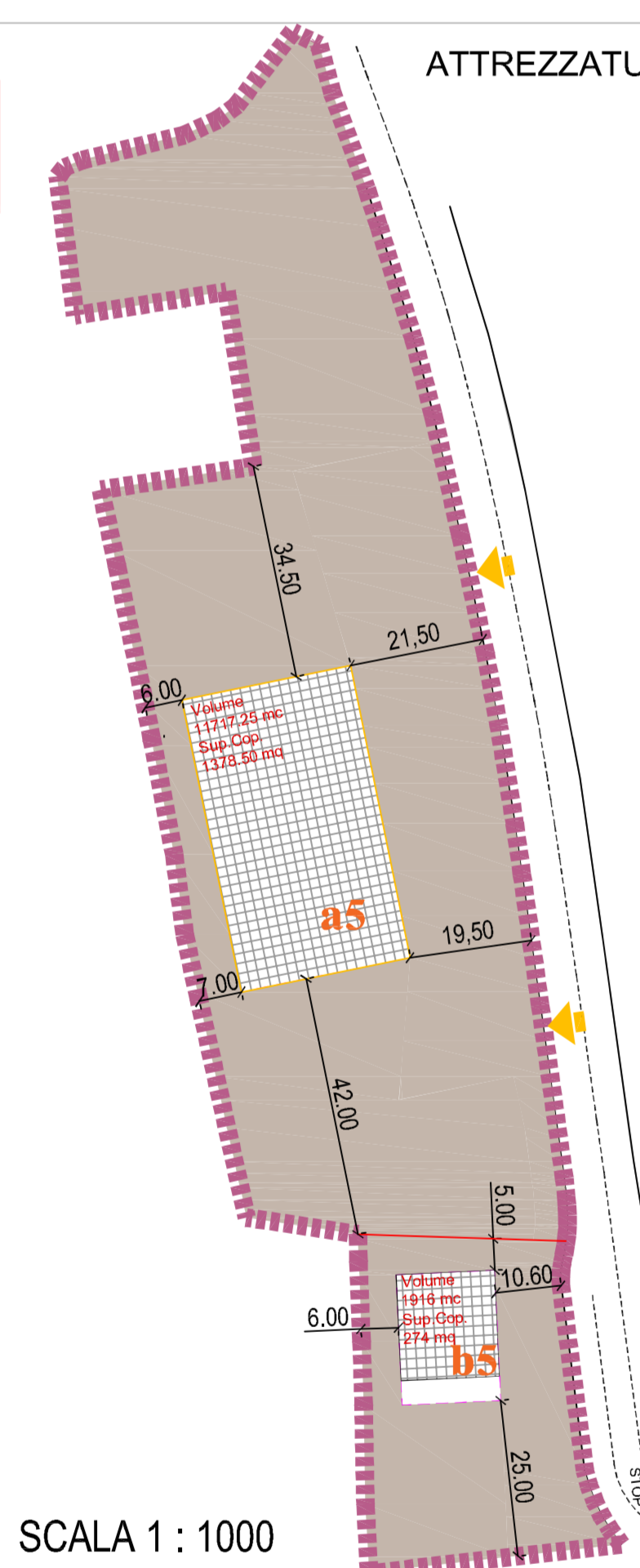


SCALA 1 : 1000

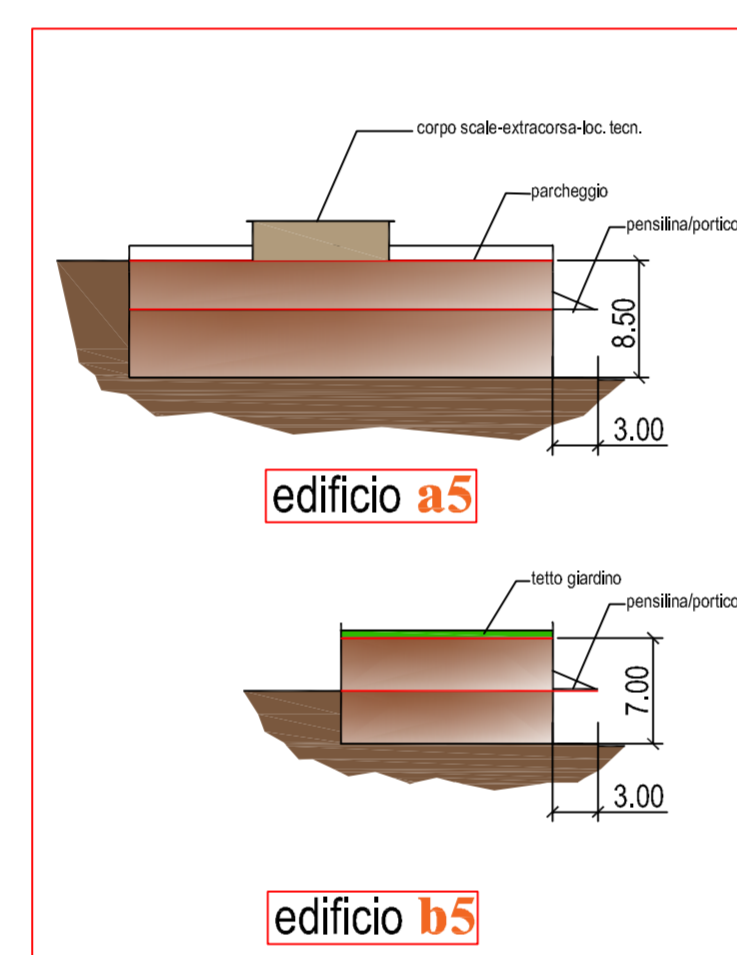


**AMBITO 5**

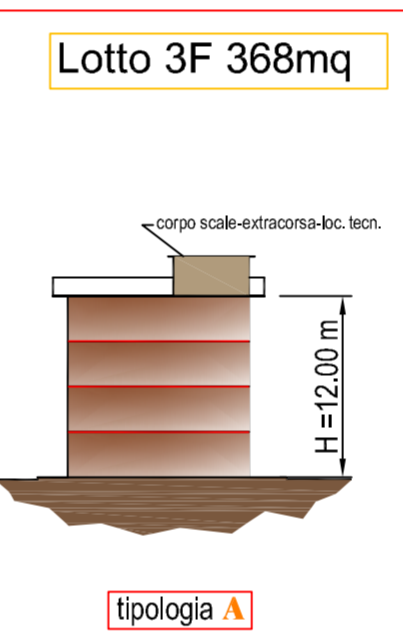
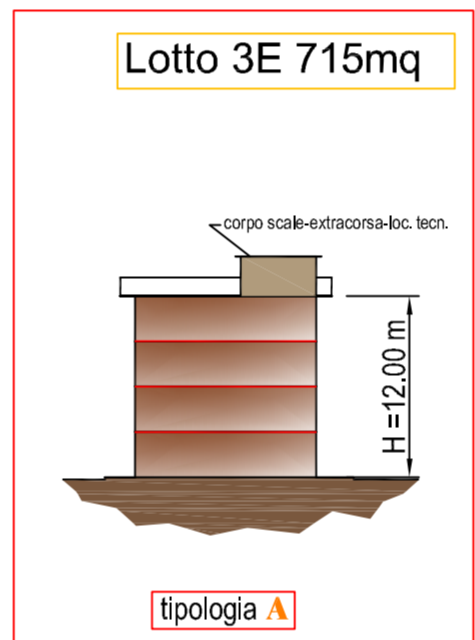
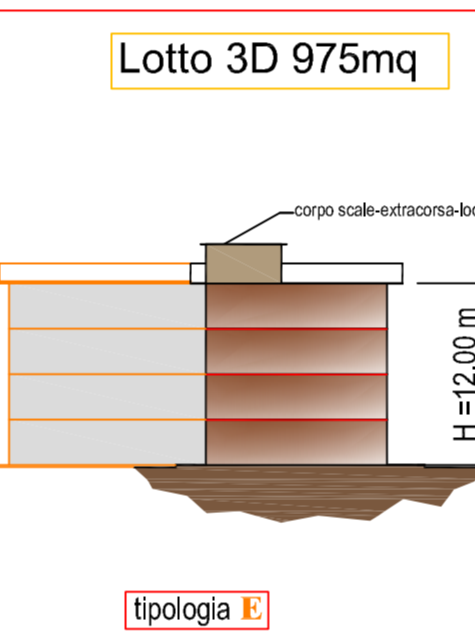
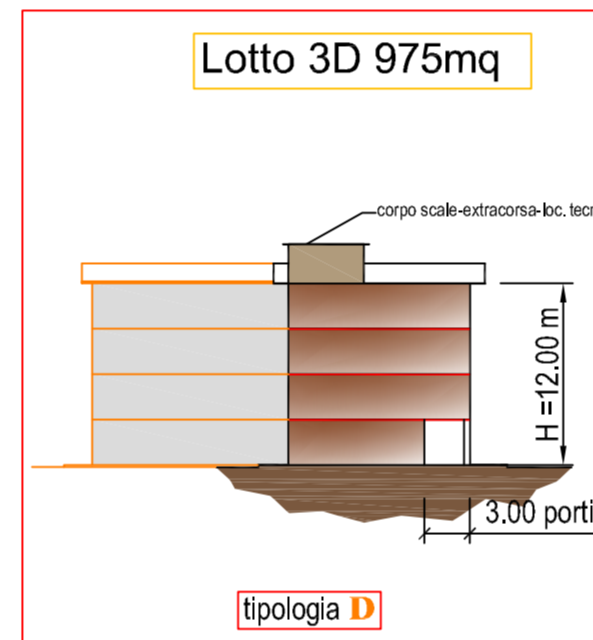
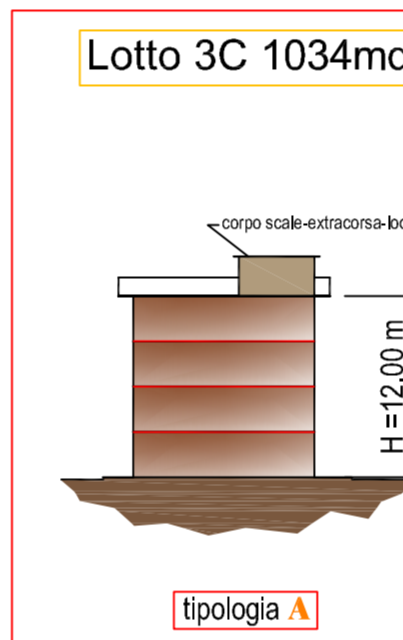
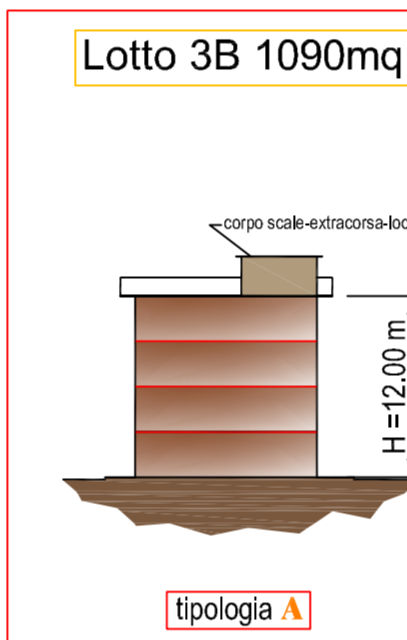
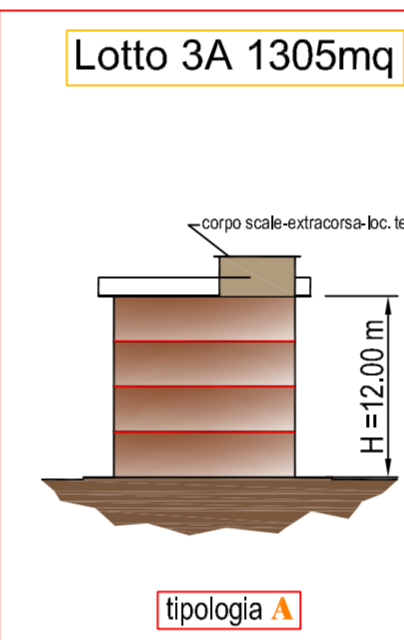
ATTREZZATURE CIVICHE DI QUARTIERE



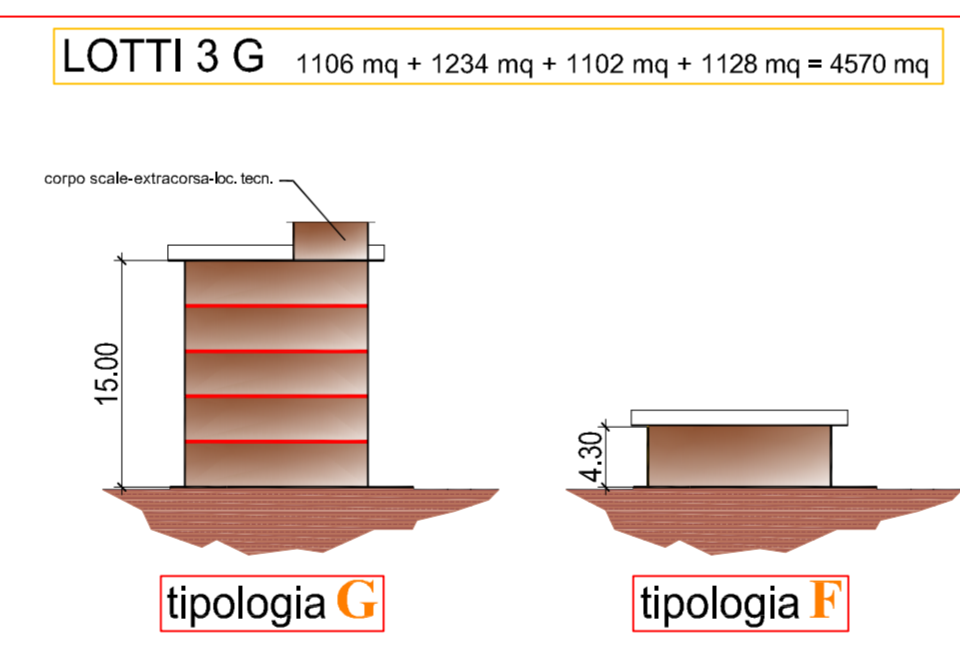
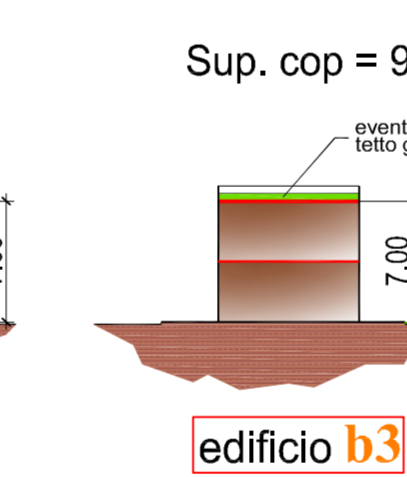
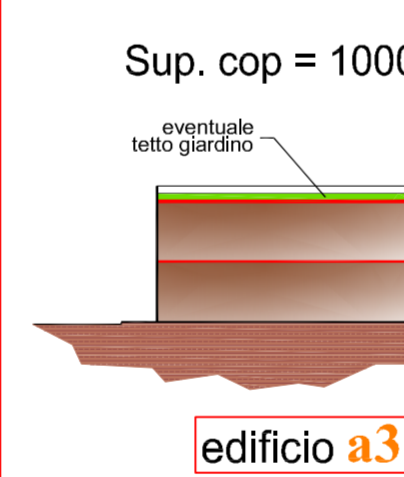
SCALA 1 : 1000



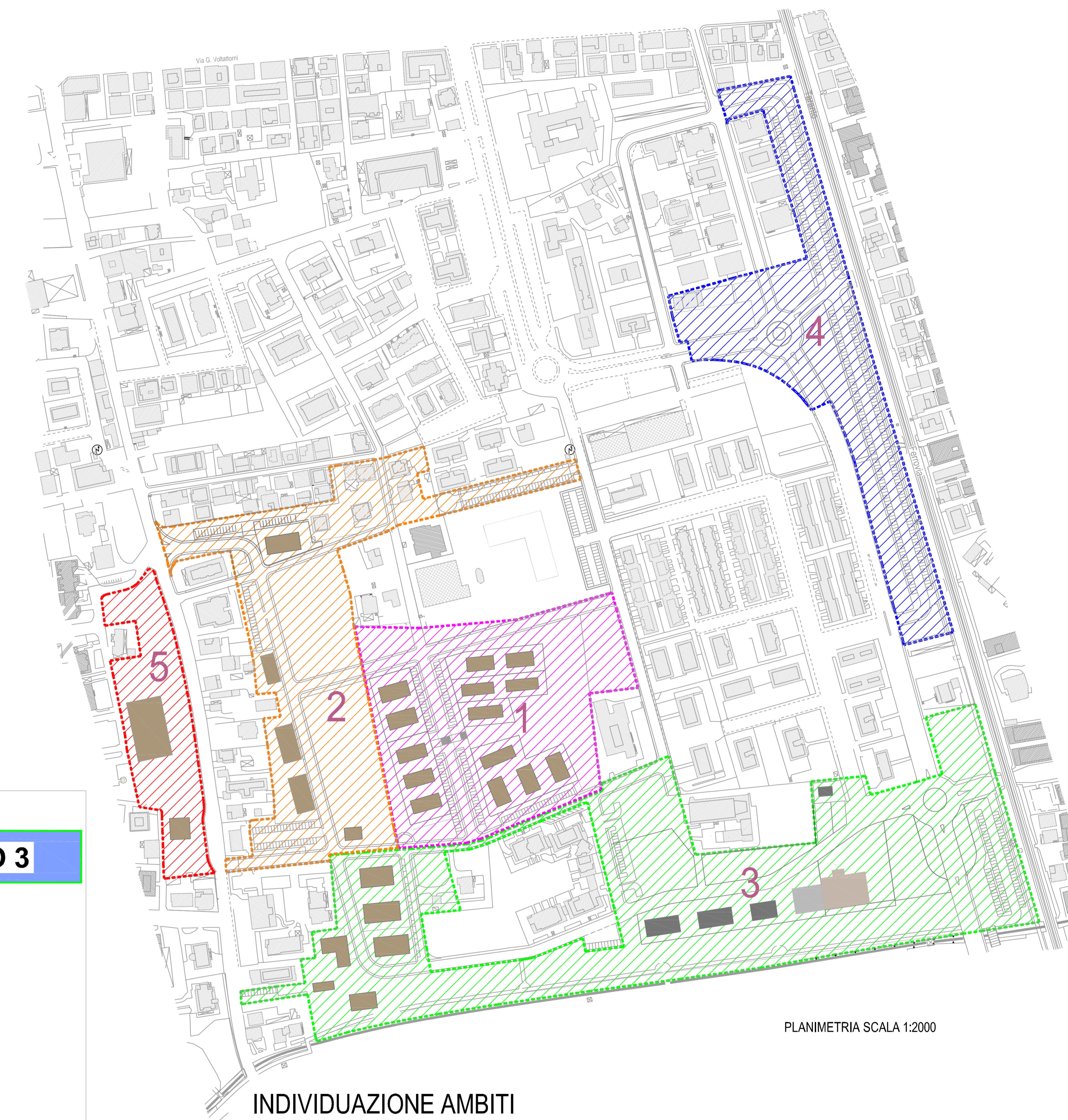
SCHEMA TIPOLOGICO EDIFICIO



ATTREZZATURE CIVICHE DI QUARTIERE



**AMBITO 3**



PLANIMETRIA SCALA 1:2000

INDIVIDUAZIONE AMBITI

**AMBITO 3**

**AMBITO 1**

**AMBITO 2**

**AMBITO 3**

**AMBITO 4**

**AMBITO 5**

SAGOMA EDIFICIO

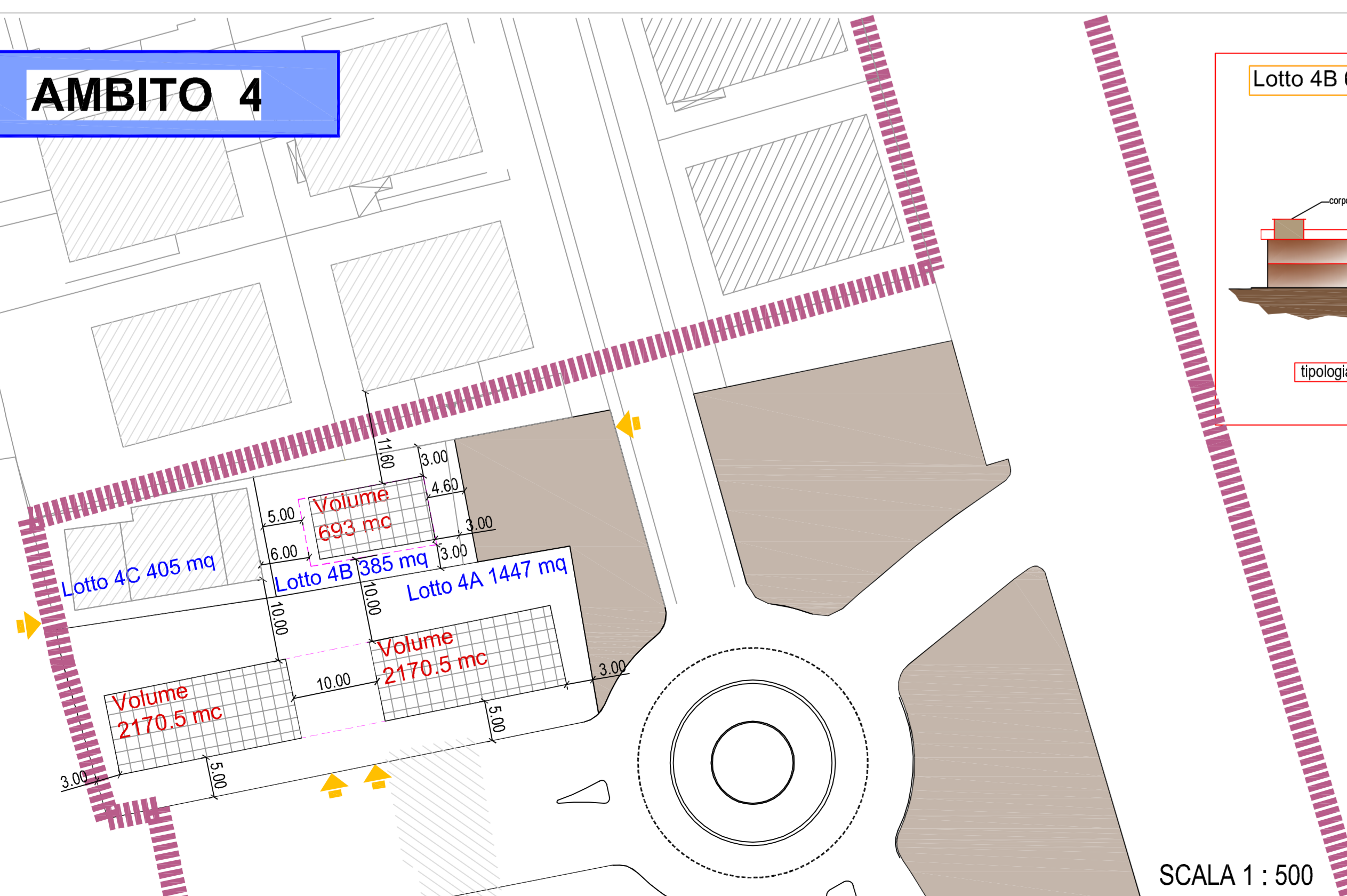
AREA MAX di SEDIME EDIFICIO

ACCESSI AI LOTTI

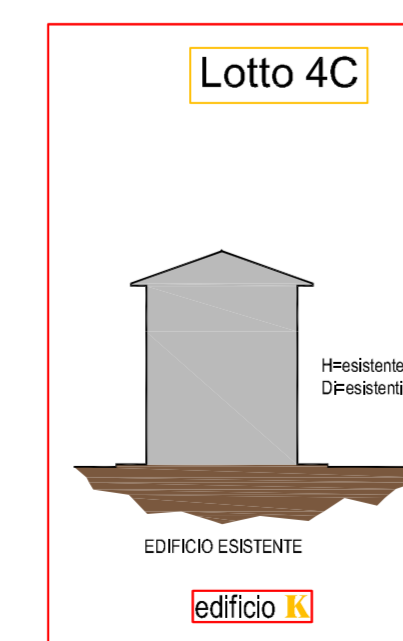
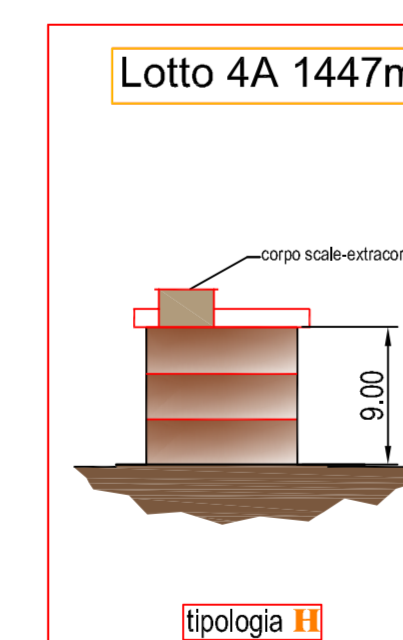
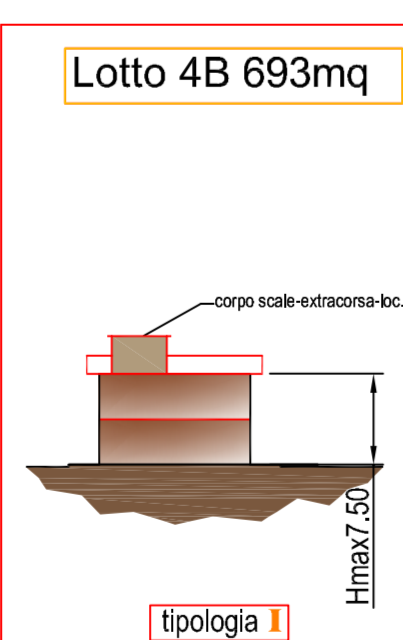
SAGOMA EDIFICIO (INDICATIVA E NON VINCOLANTE)  
AREA MAX. di SEDIME EDIFICIO

SCALA 1 : 1000

**AMBITO 4**



SCALA 1 : 500



**Comune di San Benedetto del Tronto**  
PROVINCIA DI ASCOLI PICENO

**PPSPX**

PIANO PARTICOLAREGGIATO DI INIZIATIVA PUBBLICA IN ATTUAZIONE AL PRG VIGENTE ZONA MARINA DI SOTTO - PIAZZA SAN PIO X VARIANTE

PROGETTAZIONE  
SETTORE GESTIONE DEL TERRITORIO ED ATTIVITA' PRODUKTIVE  
DIRIGENTE DEL SETTORE  
ing. G. Pratesi  
Servizio Pianificazione Urbanistica  
Direttore dot. G. Tourini  
geom. M. Fotari  
geom. A. Caparelli

STUDIO  
Paiquatro Prati

ASSESSORE  
Paiquatro Prati

SEGRETARIO GENERALE  
Dot. Edoardo Arziano

PLANIVOLUMETRICO  
SCHEMI TIPOLOGICI, DISTACCHI E ALTEZZE

ELAB. 12      SCALA 1: 2000 - 1000 - 500      Ottobre 2018